Approved For Release 2000/05/02 : CIA-RDP78-05867A000621110015-3

PHOTO NO. 1227009 | DEV. NO. P-5175 | LATITUDE | LONGITUDE

COUNTRY DC | PROVINCE 648 A

AREA NO | SUBJECT | SUBJECT | SUBJECT | SUBJECT | SUBJECT | SUBJECT | SUBJECT | SUBJECT

CONSTANZA (NR) VIEW

FVALLEY.

(1) (0)

DATE OF PHOTO	TYPE	QUALITY	CLASS	NO. OF CARDS	SOURCE OF PHOTOGRAPH
PRIOR TO JAN 68					25X1A

CLASSIFICATION | CAPTIONED BY

Approved For Release 2000/05/02 : CIA-RD

FORM NO. 174 USE PREVIOUS EDITIONS

PHOTO ANALYSIS REPOR

Approved For Release 2000/05/02 : CIA-RDP78-05867A000621110015-3

PHOTO NR. 1207100 LOT NO. P-5176-67 NIS LATITUDE LONGITUDE

COUNTRY DR PROVINCE

AREA NO. SUBJECT SUBJECT SUBJECT SUBJECT SUBJECT SUBJECT SUBJECT SUBJECT

MANZANILLO (PORT) & BEACH VIEW OF WHARF

H.

(1) (2) (69)(30) (1)

DATE OF PHOTO TYPE QUALITY CLASS NO. OF CARDS

PRINTED TO

CAPTIONED BY

CLASSIFICATION

PHOTO ANALYSIS RE

25X1A

Approved For Release 2000/05/02 : CIA-F

Approved For Release 2000/05/02 : CIA-RDP78-05867A000621110015-3

PHOTO NO. 1 20-7101 LOT NO. P-5175 LATITUDE 78 N15 LONGITUDE 70 09W

COUNTRY DR PROVINCE 648 A

AREA NO

SUBJECT: AGUIRRE (NR) (FORMERLY)

SUBJECT: CANADA (C.D.) FARM LAN

SUBJECT: D$. $ CRUBS ON ROADSIDE ARE BEING

SUBJECT: CLEARED BY CITY.

DATE OF PHOTO: PRIOR TO JAN 58 (24) TYPE (28) QUALITY (C) CLASS NO. OF CARDS SOURCE OF PHOTOGRAPH 25X1A

CLASSIFICATION

CATALOGUED BY 933

PHOTO ANALYSIS REPO

Approved For Release 2000/05/02 : CIA-RD

Approved For Release 2000/05/02 : CIA-RDP78-05867A000621110015-3

LONGITUDE 76 37W

LOT NO. P-5175-67 NIS

PROVINCE 648 A

COUNTRY DR

AREA NO

SUBJECT 5 MANZANILLO (PRE 10 15 WD) 20

SUBJECT 25 VIEW OF BEACH 30 & WHARF 35 40

SUBJECT 45 50

25X1A

(1) (69) (30) (C)

DATE OF PHOTO PRIOR TO JAN 69

TYPE

QUALITY

CLASS

NO. OF CARDS

CAPTIONED BY

CLASSIFICATION NONE

PHOTO ANALYSIS REPORT

Approved For Release 2000/05/02 : CIA-RDP78-05867A000621110015-3

Approved For Release 2000/05/02 : CIA-RDP78-05867A000621110015-3

PHOTO ANALYSIS REP

PHOTO NO.	9277103
LOT NO.	P- 5175
COUNTRY	DR
PROVINCE	6/8 A
AREA NO.	
LATITUDE	
LONGITUDE	70 38W

SUBJECT: JARABACOA (NE) ROAD 8 JARABACOA ETWEEN JARABACOA ONSTANZA.

(1)		(08)	(C)				
DATE OF PHOTO		TYPE	QUALITY	CLASS	NO. OF CARDS		
PRIOR TO							
JAN	68						

CAPTIONED BY

CLASSIFICATION: CONF

25X1A

[redacted]

Approved For Release 2000/05/02 : CIA-RDP78-05867A000621110015-3

PHOTO NO. 122704 | FLT. NO. P-5175 | REFERENCE NIS | LATITUDE | LONGITUDE

COUNTRY DR | PROVINCE 0648 A

AREA NO | SUBJECT | SUBJECT | SUBJECT | SUBJECT | SUBJECT | SUBJECT | SUBJECT | SUBJECT

PUERTO PLATA JUDICIAL BLDG.

(7) (8) | (6)

DATE OF PHOTO	TYPE	QUALITY	CLASS	NO. OF CARDS
PRIOR TO JAN 68				

CAPTIONED BY JJS

CLASSIFICATION SECRET

25X1A

[redacted]

Approved For Release 2000/05/02 : CIA-RE

FORM NO. 174 USE PREVIOUS EDITIONS

PHOTO ANALYSIS REPO

Approved For Release 2000/05/02 : CIA-RDP78-05867A000621110015-3

PHOTO NO.	LOT NO.	PROVINCE	LATITUDE	LONGITUDE
12-7-65	P-5175	648 A	NIS	70 21W

COUNTRY: DR

AREA NO

SUBJECT: SABANETA DE YASICA (N)

SUBJECT: BY NORTH COAST ROAD

SUBJECT: BETWEEN SABANETA DE YASICA &

SUBJECT: GASPAR HERNANDEZ.

25X1A

DATE OF PHOTO	TYPE	QUALITY	CLASS	NO. OF CARDS
(7) PRIOR TO JAN 6 8	(28)		(C)	

CLASSIFICATION: CONF

CAPTIONED BY: [illegible]

FORM NO. 174 USE PREVIOUS EDITIONS

PHOTO ANALYSIS REPORT

Approved For Release 2000/05/02 : CIA-RDP78-05867A000621110015-3

Approved For Release 2000/05/02 : CIA-RDP78-05867A000621110015-3

WORD NO. 92716 LOT NO. P-5175 PROVINCE 648 A LATITUDE 18 30 N LONGITUDE 70 04 W

COUNTRY DR AREA NO

SUBJECT: SAN JUAN (NR) NOR

SUBJECT: RIO

SUBJECT: SAN JUAN

SUBJECT: ROAD BTWN

SUBJECT: THE COAST

SUBJECT: ROAD

SUBJECT: TO SAN JUAN & CABRERA.

25X1A

[redacted]

DATE OF PHOTO: PRIOR TO JAN 68 (28) TYPE (C) QUALITY CLASS NO. OF CARDS

CAPTIONED BY

CLASSIFICATION: CONF

PHOTO ANALYSIS REPORT

PREVIOUS EDITIONS

Approved For Release 2000/05/02 : CIA-RDP78-05867A000621110015-3

1007107

LOT NO. P-5175-67

PROVINCE 0648 A

LATITUDE

LONGITUDE 70 41W

COUNTRY DR

AREA NO

SUBJECT PUERTO PLATA (NR) TES

SUBJECT POWER PLANT NR HARBOR

SUBJECT

SUBJECT

SUBJECT

SUBJECT

25X1A

[redacted]

(C)

DATE OF PHOTO (7) (17) PRIOR 70 6 8 JAN

TYPE

QUALITY

CLASS

NO. OF CARDS

CAPTIONED BY

CLASSIFICATION CONF

PHOTO ANALYSIS REPORT

Approved For Release 2000/05/02 : CIA-RDP78-05867A000621110015-3



Approved For Release 2000/05/02 : CIA-RDP78-05867A000621110015-3

PHOTO NO. 1007109 | LOT NO. P-5175 | LATITUDE | LONGITUDE

COUNTRY DC | PROVINCE 648 A

AREA NO | SUBJECT | SUBJECT | SUBJECT | SUBJECT | SUBJECT | SUBJECT | SUBJECT | SUBJECT

RESTAURANT GENERA
LVIEW OF CITY NOTE
COMMUNICATIONS ANTENNA CTR
B/G.

25X1A

(6) (7) (33)

DATE OF PHOTO			TYPE	QUALITY	CLASS	NO. OF CARDS	
PRIOR T- JAN	6	F					

CLASSIFICATION (U) CAPTIONED BY

Approved For Release 2000/05/02 : CIA-RD

FORM NO. 1 Jun 56 174 USE PREVIOUS EDITIONS PHOTO ANALYSIS REPOR

Approved For Release 2000/05/02 : CIA-RDP78-05867A000621110015-3

PHOTO NO. 1227110 | LOT NO. P-5175 | NIS | LATITUDE | LONGITUDE

COUNTRY DK | PROVINCE 648 A

AGA NO.

SUBJECT: LOMA DE CABLE AREA (PLOUR NTRY) OUTSKIRTS, DE.

25X1A

(1) (6) (8)

DATE OF PHOTO | TYPE | QUALITY | CLASS | NO. OF CARDS

PHOTO ANALYSIS REPORT

CAPTIONED BY

CLASSIFICATION

Approved For Release 2000/05/02 : CIA-RDP78-05867A000621110015-3

Approved For Release 2000/05/02 : CIA-RDP78-05867A000621110015-3

PHOTO ANALYSIS REPORT

CLASSIFICATION: SECRET

PHOTOGRAPHED BY: USAF

DATE OF PHOTO: (28) (28)

TYPE: T-11 F

QUALITY: FINE

CLASS:

NO. OF CARDS:

25X1A

[redacted]

COUNTRY: PHILIPPINES

AREA NO:

SUBJECT: LOMA DENL CABLE CAP. (PROV.) - WOOD CABRERA - DAJABON ROAD.

LOT NO.: P-517 NIS

PROVINCE: LUZON

LATITUDE: N 14° 36' 00"

LONGITUDE: E 120° 58' 00"

SUBJECT: CABLE CAP. (PROV.) - WOOD PIER ON LOMA DE GABRIDGE

Approved For Release 2000/05/02 : CIA-RDP78-05867A000621110015-3

PHOTO NO. 120712 LOT NO. P-5174 NIS LATITUDE LONGITUDE

COUNTRY DR PROVINCE LA VEGA

AREA NO

SUBJECT 5 SUBJECT SUBJECT 10 SUBJECT SUBJECT 15 SUBJECT SUBJECT 20

L O M A D E C A B R E C A (P.N.R.) T Y P I C A L W O O D E N 25 T H A T C H 30 S H A C K ON L O M A D E 35 C A B R E C A - S A N T I A G O R O D R I G U E Z R O A D. 40 45

25X1A

DATE OF PHOTO	TYPE	QUALITY	CLASS	NO. OF CARDS
(7)				(10)

CLASSIFICATION: SECRET

PHOTO ANALYSIS REPO

Approved For Release 2000/05/02 : CIA-RDP78-05867A000621110015-3

PHOTO NO. 120713 LOT NO. P-5175

COUNTRY DR PROVINCE 648 A LATITUDE 18° N LONGITUDE 71. 41 W

AREA NO

SUBJECT: RESTAURACION

SUBJECT: FORTALEZA

SUBJECT: Army POSTY

(3) (7)(8) (23)

DATE OF PHOTO: PRIOR TO JAN 70 TYPE & QUALITY CLASS NO. OF CARDS

CLASSIFICATION: CONF

25X1A

PHOTO ANALYSIS REPO

Approved For Release 2000/05/02 : CIA-RDP78-05867A000621110015-3

Approved For Release 2000/05/02 : CIA-RDP78-05867A000621110015-3

PHOTO NO. 122711 LOT NO. P-5175 LATITUDE 7, LONGITUDE 71 41 W

COUNTRY DR PROVINCE 648 A

AREA NO

SUBJECT: LESTAURACION PARTIDO REFORMISTA HEADQUARTERS.

(7) (8)

DATE OF PHOTO	TYPE	QUALITY	CLASS	NO. OF CARDS	SOURCE OF PHOTOGRAPH
PRIOR TO JA 6 8					25X1A

CLASSIFICATION CONF

PHOTO ANALYSIS REPORT

Approved For Release 2000/05/02 : CIA-RDP78-05867A000621110015-3

PHOTO NO. 2-0115 LOT NO. P- 5175 NIS

LATITUDE 6 48 N LONGITUDE 74 36 W

COUNTRY DR PROVINCE

AREA NO

SUBJECT: LOMA DE CABRERA (PROP)

SUBJECT: FORTALEZA (ARMY POST)

SUBJECT:

SUBJECT:

SUBJECT:

SUBJECT:

SUBJECT:

SUBJECT:

DATE OF PHOTO (3) (7) (8) PRIOR TO JAN 8

TYPE ~~(B)~~

QUALITY

CLASS

NO. OF CARDS

SOURCE OF PHOTOGRAPH 25X1A

CLASSIFICATION CONF

APPROVED BY

PHOTO ANALYSIS REPO...

Approved For Release 2000/05/02 : CIA-RDP78-05867A000621110015-3

RECORD NO. 122716 | LOT NO. P-5175 NIS | LATITUDE | LONGITUDE W 76 36 W

COUNTRY DR | PROVINCE 648 A

AREA NO

SUBJECT 5: LOMA DE CABRERA (PROP 10 15 20
SUBJECT 25: STREET SCENE 30 35 W ARM 40
SUBJECT 45: Y POST AT 50 END OF STREET.

(3) (7) (8) (58) | DATE OF PHOTO PRIOR TO JAN 8 | TYPE | QUALITY | CLASS | NO. OF CARDS | SOURCE 25X1A | 25X PHOTOGRAPH [redacted]

CLASSIFICATION CONF | APPROVED BY USS

PHOTO ANALYSIS REPORT

Approved For Release 2000/05/02 : CIA-RDP78-05867A000621110015-3

Approved For Release 2000/05/02 : CIA-RDP78-05867A000621110015-

PHOTO NO. 7117 | LOT NO. P- 5175 NIS | LATITUDE 26 N | LONGITUDE 71 36 W

COUNTRY DR | PROVINCE 648 A

AREA NO.

SUBJECT: LOMA DE CABRERA (PROB. HOSPITAL U/C, 50-BED HOSPITAL)

(7) (10) (25) (~~28~~)

DATE OF PHOTO: PRIOR TO JAN 68 | TYPE | QUALITY | CLASS | NO. OF CARDS | SOURCE OF PHOTOGRAPH: 25X1A

CLASSIFICATION: CONF | DETERMINED BY: DIA

PHOTO ANALYSIS REPORT

Approved For Release 2000/05/02 : CIA-RDP78-05867A000621110015-

Approved For Release 2000/05/02 : CIA-RDP78-05867A000621110015-

PHOTO NO. 1207118 LOT NO. LATITUDE LONGITUDE

COUNTRY PROVINCE

AREA NO SUBJECT SUBJECT SUBJECT SUBJECT SUBJECT SUBJECT SUBJECT

LOMA DE CABALLERA (PEAK)

PARTIDO REFORMISTA

OFFICE.

(7) (8)

DATE OF PHOTO TYPE QUALITY CLASS NO. OF CARDS SOURCE OF PHOTOGRAPH

25X1A

[redacted]

Approved For Release 2000/05/02 : CIA-R

CLASSIFICATION

PHOTO ANALYSIS REPORT

Approved For Release 2000/05/02 : CIA-RDP78-05867A000621110015-3

PHOTO ANALYSIS REPORT

CLASSIFICATION	NONE
AREA NO.	
COUNTRY	DC
PROVINCE	LAKE A
LOT NO.	T-317-
PHOTO NO.	1227119
LATITUDE	N15
LONGITUDE	76

SUBJECT: LOMA LINDA MUNICIPAL AIRPORT (CABLE RADIO OFFICES)

DATE OF PHOTO	TYPE	QUALITY	CLASS	NO. OF CARDS	SOURCE OF PHOTOGRAPH
(7) (8) (63)					25X1A [redacted]

Approved For Release 2000/05/02 : CIA-RDP78-05867A000621110015-3

Approved For Release 2000/05/02 : CIA-RDP78-05867A000621110015-3

PHOTO NO. 1227120 LOT NO. P-5175 LATITUDE 19 44 LONGITUDE 71 43 W

COUNTRY DR PROVINCE 648 A

AREA NO

SUBJECT: DAJABON (NE) BRIDGE O

SUBJECT: DAJABON RIVER W

SUBJECT: DAJABON OFFICE AT DOMINICAN

SUBJECT: REPUBLIC SIDE OF BORDER.

SUBJECT: TH CUSTOMS

25X1A

DATE OF PHOTO	TYPE	QUALITY	CLASS	NO. OF CARDS	SOURCE OF PHOTOGRAPH
(7) (8) (28)					
PRIOR TO JAN 8					

CLASSIFICATION CONF CAPTIONED BY [illegible]

PHOTO ANALYSIS REPORT

Approved For Release 2000/05/02 : CIA-RDP78-05867A000621110015-3

PHOTO NO. 1207121 LOT NO. P-5175 LATITUDE N/S 71 36 W LONGITUDE

COUNTRY DR PROVINCE 648 A

AREA NO

SUBJECT: LOMA DE CABRERA (PROB. MAIN ROAD) SUBJECT: MAIN ROAD SUBJECT: S. OF CITY. SUBJECT: PARALLELING HAITIAN BORDER.)

(1) (7) (23) (28)

DATE OF PHOTO: PRIOR TO JAN 68 TYPE QUALITY CLASS NO. OF CARDS SOURCE OF PHOTOGRAPH

25X1A

CLASSIFICATION: CONF

INTERPRETED BY: JSS

PHOTO ANALYSIS REPORT

Approved For Release 2000/05/02 : CIA-RDP78-05867A000621110015-3

Approved For Release 2000/05/02 : CIA-RDP78-05867A000621110015-3

PHOTO NO. 122122 LOT NO. P-5175 LATITUDE N15 LONGITUDE 36 W

COUNTRY DR PROVINCE 648 A

AREA NO

SUBJECT: LOMA DE CABRERA (PROB NR) DE CABRERA

SUBJECT: ROAD BTWN LOMA & RESTAURACION.

DATE OF PHOTO: PRIOR TO 68 JAN (28) TYPE QUALITY CLASS NO. OF CARDS SOURCE OF PHOTOGRAPH [redacted] 25X1A

CLASSIFICATION CONF CAPTIONED BY

PHOTO ANALYSIS REPORT

Approved For Release 2000/05/02 : CIA-RDP78-05867A000621110015-3

Approved For Release 2000/05/02 : CIA-RDP78-05867A000621110015-

PHOTO NO. 1227123 LOT NO. P-5175 PROVINCE 648 A LATITUDE 71 36 W

COUNTRY DR AREA NO.

SUBJECT: LOMA DE CABRERA (PROB) POLICE HEADQUARTERS

(7) (8) (9)

DATE OF PHOTO: PRIOR TO 1961 TYPE: B QUALITY CLASS NO. OF CARDS

CLASSIFICATION: NONE APPROVED BY

PHOTO ANALYSIS REPORT

25X1A

[redacted]

Approved For Release 2000/05/02 : CIA-RDP78-05867A000621110015-

Approved For Release 2000/05/02 : CIA-RDP78-05867A000621110015-



25X1A

Approved For Release 2000/05/02 : CIA-RDP78-05867A000621

Approved For Release 2000/05/02 : CIA-RDP78-05867A000621110015-

PHOTO NO. 1 [illegible]105 LOT NO. P-5175 LATITUDE N15 LONGITUDE 71 41 W

COUNTRY DR PROVINCE 648 A

AREA NO

SUBJECT: BOCA DEL RIO YAQUE D
SUBJECT: EL NORTE (NR) VIEW OF
SUBJECT: RIVER FR BRIDGE ON MONTE
SUBJECT: CRISTI - DAJABON ROAD.

(09)

25X1A

PHOTOGRAPH

DATE OF PHOTO	TYPE	QUALITY	CLASS	NO. OF CARDS
[illegible]				

CLASSIFICATION [illegible]

CAPTIONED BY

PHOTO ANALYSIS REPORT

Approved For Release 2000/05/02 : CIA-RDP78-05867A000621110015-

Approved For Release 2000/05/02 : CIA-RDP78-05867A000621110015-

PHOTO NO	1227126
LOT NO.	P-6175
COUNTRY	DC
PROVINCE	648 A
AREA NO	
LATITUDE	
LONGITUDE	71 41 11

SUBJECT: GENERAL REVIEW OF RESTAURATION CITY. NOTE COMMUNICATIONS ANTENNA R&B

(6) (7) (23)

DATE OF PHOTO	TYPE	QUALITY	CLASS	NO. OF CARDS

25X1A

[redacted]

Approved For Release 2000/05/02 : CIA-RDP78-05867A00062111001

CLASSIFICATION: NONE

PHOTO ANALYSIS REPORT

Approved For Release 2000/05/02 : CIA-RDP78-05867A000621110015-3

LONGITUDE 71 43W

LOT NO. P-5175

PROVINCE 648A

COUNTRY DR

AREA NO

SUBJECT DAJABON (NR) BRIDGE LO

SUBJECT DAJABON RIVER, LO

SUBJECT VER DAJABON HAITIAN SIDE AT

SUBJECT OKING TWD

BORDER.

25X1A

DATE OF PHOTO (8) PRIOR TO JA

TYPE (28)

QUALITY

CLASS

NO. OF CARDS

CLASSIFICATION CONF

PHOTO ANALYSIS REPORT

Approved For Release 2000/05/02 : CIA-RDP78-05867A000621110015-3

25X6
Approved For Release 2000/05/02 : CIA-RDP78-05867A000621110015-3

Next 1 Page(s) In Document Exempt

Approved For Release 2000/05/02 : CIA-RDP78-05867A000621110015-3

Approved For Release 2000/05/02 : CIA-RDP78-05867A000621110015-3

PROD P227130 LOT NO. P-0233-68

COUNTRY ITALY PROVINCE LATITUDE LONGITUDE

AREA NO

SUBJECT SUBJECT SUBJECT SUBJECT SUBJECT SUBJECT SUBJECT

ITALIAN WEST COAST P
REPAIRING DIVING BELL
CAPSHELL, FOR TRANSP
ORT

4

25X1A

[redacted]

DATE OF PHOTO PRIOR TO MARCH 68 | TYPE | QUALITY | CLASS | NO. OF CARDS

CAPTIONED BY

CLASSIFICATION [redacted] CONF

PHOTO ANALYSIS REPORT

Approved For Release 2000/05/02 : CIA-RDP78-05867A000621110015-3

25X6
Approved For Release 2000/05/02 : CIA-RDP78-05867A000621110015-3

Next 4 Page(s) In Document Exempt

Approved For Release 2000/05/02 : CIA-RDP78-05867A000621110015-3

Approved For Release 2000/05/02 : CIA-RDP78-05867A000621110015-3

PHOTO NO. 1227136 LOT NO. 0505-68 LATITUDE 44 44 00 N LONGITUDE 190 5E

COUNTRY YUGO PROVINCE WAC 322 A

AREA NO

SUBJECT BAR HARBOR, OREGON

SUBJECT GENERAL CARGO

SUBJECT NEW PIER

PART 1 OF 3 PARTS PAN. (1)

SEE CIA

25X1A

[redacted]

DATE OF PHOTO 7, 30, 7 TYPE QUALITY CLASS NO. OF CARDS

CAPTIONED BY

CLASSIFICATION CONF NFD

PHOTO ANALYSIS REPORT

GPO 871-265

Approved For Release 2000/05/02 : CIA-RDP78-05867A000621110015-3

Approved For Release 2000/05/02 : CIA-RDP78-05867A000621110015-3



Approved For Release 2000/05/02 : CIA-RDP78-05867A000621110015-3

Approved For Release 2000/05/02 : CIA-RDP78-05867A000621110015-3

PHOTO NO. 1227138 LOT NO. 2-0505-68 PROVINCE WAC 322 A LATITUDE 16 N LONGITUDE 190 E

SUBJECT: BAR USE; HALEOLIGHT; LIGHT

PART 3 OF 3 PARTS PAN

SEE CIA

25X1A

[redacted]

DATE OF PHOTO 2, 30, 7 TYPE QUALITY CLASS NO. OF CARDS

6 67

CLASSIFICATION CONF NF 3 CAPTIONED BY

PHOTO ANALYSIS REPORT

GPO 871-263

Approved For Release 2000/05/02 : CIA-RDP78-05867A000621110015-3

Approved For Release 2000/05/02 : CIA-RDP78-05867A000621110015-3

LONGITUDE 1905 E

1:25,000 | LOT NO. P-0505-68 | PROVINCE WAC 32 A

COUNTRY YUGO

AREA NO | SUBJECT | SUBJECT | SUBJECT | SUBJECT | SUBJECT | SUBJECT | SUBJECT | SUBJECT

BAR HARBOR MASONRY

SHEDS CRANES

PART 1 OF 2 PARTS PAN

1

25X1A

[redacted]

DATE OF PHOTO	TYPE	QUALITY	CLASS	NO. OF CARDS
Dec 6 67				

CLASSIFICATION CONF NFD

CAPTIONED BY [redacted]

Approved For Release 2000/05/02 : CIA-RDP78-05867A000621110015-3

FORM NO. 174 USE PREVIOUS EDITIONS

PHOTO ANALYSIS REPORT

Approved For Release 2000/05/02 : CIA-RDP78-05867A000621110015-3

1227/90 | LOG P-0505-68 | LATITUDE 42 06 N | LONGITUDE 1905 E

COUNTRY YUGO | PROVINCE WAC 322 A

AREA NO | SUBJECT | SUBJECT | SUBJECT | SUBJECT | SUBJECT | SUBJECT | SUBJECT | SUBJECT

BAR HARBOR MASONRY

SHEDS CRANES

PART 2 OF 2 PARTS PAN (2)

25X1A

[redacted]

DATE OF PHOTO	TYPE	QUALITY	CLASS	NO. OF CARDS
Dec 6 67				

CLASSIFICATION CONF NFD | CAPTIONED BY

Approved For Release 2000/05/02 : CIA-RDP78-05867A000621110015-3

PHOTO ANALYSIS REPORT

FORM NO. 174 USE PREVIOUS EDITIONS

Approved For Release 2000/05/02 : CIA-RDP78-05867A000621110015-3

PROJ. NO. 1227141 | LOT NO. R0505-68 | LATITUDE | LONGITUDE 1847E

COUNTRY YUGO | PROVINCE WAC 321B

AREA NO. | SUBJECT | SUBJECT | SUBJECT | SUBJECT | SUBJECT | SUBJECT | SUBJECT | SUBJECT

PLATAMONE PT BEACO

NAMILITARY ZONE

2, 23

25X1A

[redacted]

DATE OF PHOTO	TYPE	QUALITY	CLASS	NO. OF CARDS	SC
Dec 15 67					

CLASSIFICATION CONF NFD | CAPTIONED BY

Approved For Release 2000/05/02 : CIA-RDP78-05867A000621110015-3

PHOTO ANALYSIS REPORT

25X1

Approved For Release 2000/05/02 : CIA-RDP78-05867A000621110015-3

PHOTO NO. 1227142 LOT NO. LATITUDE LONGITUDE

COUNTRY PROVINCE A

AREA NO | SUBJECT | SUBJECT | SUBJECT | SUBJECT | SUBJECT | SUBJECT | SUBJECT | SUBJECT

BAR HARBOR CRANES

FREIGHTER TAR

25X1A

[redacted]

2,30

DATE OF PHOTO | TYPE | QUALITY | CLASS | NO. OF CARDS

Dec 6 67

CLASSIFICATION CAPTIONED BY

Approved For Release 2000/05/02 : CIA-RDP78-05867A000621110015-3

PHOTO ANALYSIS REPORT

FORM NO. 3-74 USE PREVIOUS EDITIONS

Approved For Release 2000/05/02 : CIA-RDP78-05867A000621110015-3

PHOTO NO. 1227143 LOT NO. P-0505-68 LATITUDE LONGITUDE 1605E

COUNTRY YUGO PROVINCE WAC 322 A

AREA NO | SUBJECT | SUBJECT | SUBJECT | SUBJECT | SUBJECT | SUBJECT | SUBJECT | SUBJECT

BAR HARBOR PASSENG
ER PIER, FERRY ST
1 STEFAN

(1)

PART 1 OF 4 PARTS

25X1A

[redacted]

DATE OF PHOTO	TYPE	QUALITY	CLASS	NO. OF CARDS
2, 30, 7				

DATE OF PHOTO 6 67 SPONSORED BY

CLASSIFICATION CONF NFD

PHOTO ANALYSIS REPORT

Approved For Release 2000/05/02 : CIA-RDP78-05867A000621110015-3

Approved For Release 2000/05/02 : CIA-RDP78-05867A000621110015-3

PHOTO NO. 1227144 LOT NO. P-0505-68 LATITUDE LONGITUDE 19 5E

COUNTRY YUGO PROVINCE WAC 32 A

AREA NO | SUBJECT | SUBJECT | SUBJECT | SUBJECT | SUBJECT | SUBJECT | SUBJECT | SUBJECT

BAR BUILDINGS HARBOR MASONRY

PART 2 OF 4 PARTS

2

25X1A

[redacted]

DATE OF PHOTO 2, 30, 7 TYPE QUALITY CLASS NO. OF CARDS

6 67

CLASSIFICATION CONF NFD

PHOTO ANALYSIS REPORT

Approved For Release 2000/05/02 : CIA-RDP78-05867A000621110015-3

Approved For Release 2000/05/02 : CIA-RDP78-05867A000621110015-3

PHOTO NO. 1227145 LOT NO. F-CUSER LATITUDE LONGITUDE

COUNTRY YUGO PROVINCE MACEDONIA

AREA NO

SUBJECT	SUBJECT	SUBJECT	SUBJECT	SUBJECT	SUBJECT	SUBJECT	SUBJECT
EAR	HARBOR			W	AREHOU		
SE							

(3)

PART 3 OF 4 PARTS

25X1A

[redacted]

DATE OF PHOTO	TYPE	QUALITY	CLASS	NO. OF CARDS
21 SEP 67				

CLASSIFICATION CONF NFRD

PHOTO ANALYSIS REPORT

Approved For Release 2000/05/02 : CIA-RDP78-05867A000621110015-3

Approved For Release 2000/05/02 : CIA-RDP78-05867A000621110015-3

1777146 LOT NO P-0505-68

COUNTRY YUGO PROVINCE WAC 322 A

LATITUDE LONGITUDE 160-SE

AREA NO

SUBJECT: BARSES HARBOR WAREHOUSE

PART 4 OF 4 PARTS

4

25X1A

[redacted]

DATE OF PHOTO	TYPE	QUALITY	CLASS	NO. OF CARDS
DEC 6 67				

2,30,7

CAPTIONED BY

CLASSIFICATION CONF NFD

PHOTO ANALYSIS REPORT

Approved For Release 2000/05/02 : CIA-RDP78-05867A000621110015-3

Approved For Release 2000/05/02 : CIA-RDP78-05867A000621110015-3

FRAME NO. 12271A21 LOT NO. P-0505-68 LATITUDE 42330N LONGITUDE 1558E

COUNTRY YUGO PROVINCE WAC 321B

AREA NO.

SUBJECT SUBJECT SUBJECT SUBJECT SUBJECT SUBJECT SUBJECT SUBJECT

CAPE OPLANCA, OBSERV
ATION STATION, RADA
R ANTENNAE

25X1A

2123

DATE OF PHOTO TYPE QUALITY CLASS NO. OF CARDS

Dec 1967

CLASSIFICATION CONF NFD

PHOTO ANALYSIS REPORT

Release 2000/05/02 : CIA-RDP78-05867A000621110015-3

RECORD NO. 1277 B LOT NO. P-0505-68 C LATITUDE LONGITUDE

AREA NO PROVINCE WAC 321 B

SUBJECT: YUGO

SUBJECT: PT STRI (KOTOR) SHO

SUBJECT: REL SIGNAL STATION

SUBJECT: LIGHTHOUSE

PART 1 OF 2 PARTS

25X1A

[redacted]

DATE OF PHOTO: 2, 23, 67 TYPE QUALITY CLASS NO. OF CARDS

CLASSIFICATION: Conf NFD

Declassified For Release 2000/05/02 : CIA-RDP78-05867A000621110015-3

PHOTO ANALYSIS REPORT

GPO 871-265